







Existing Site Situation

- | | | |
|---|---|--|
|  Planning Permission 379, Issued 2.8.1948 |  Geological Site of Special Scientific Interest |  Quarry Extension Area and bund footprint |
|  Planning Permission 4928 Issued 4.7.1961 |  Employment Allocated Area based on Focused Changes (document 39) of the LDP |  Eastern screen bund issued 2016 |